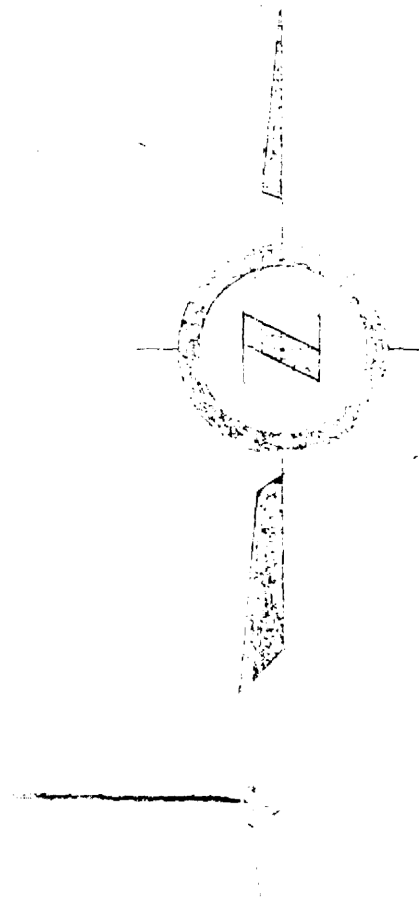
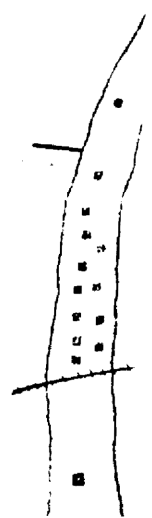


R


OFFICIAL USE ONLY



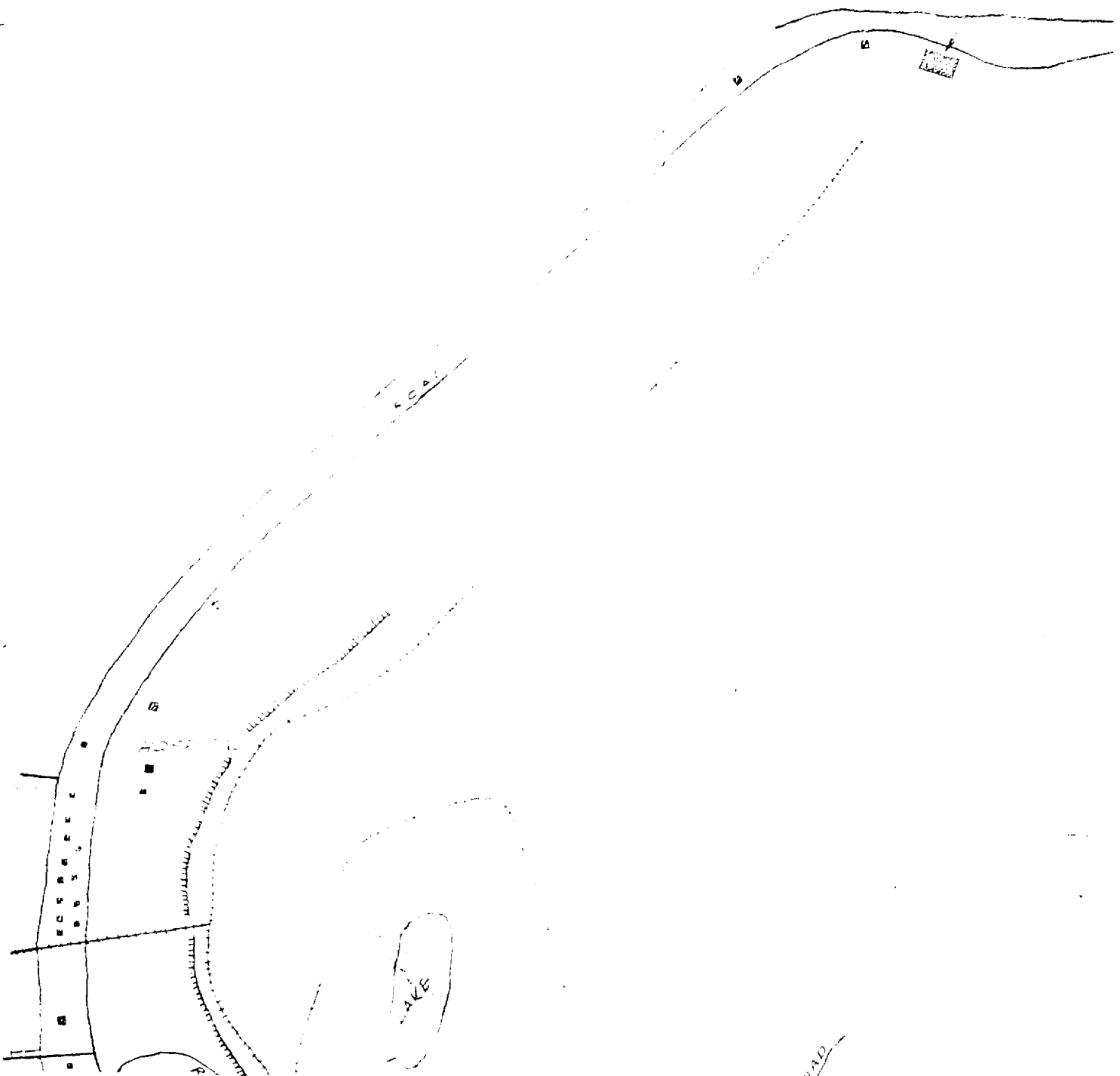
17 JETTY
BOAT HARBOR
#2 JETTY



SITE N# 2




LETTY
60



ROAD

OFFICIAL USE ONLY

AIR STRIKE RUNWAY



NATIONAL ARCHIVES
 REGIONAL OFFICE - SOUTHWEST REGION
 COLLECTION RG 326 ATOMIC ENERGY COMMISSION
 BOX NO. 326-70 (#281 41614 326-60370)
 FOLDER YALP LAND ID NO. 14 3 (MAP NO. F. 6161)

BOAT

#0

LAN

OFFICIAL USE ONLY

BOAT HARBOUR

#C JETT

LANDING



NAUTICAL CHART

AIR STRIP

Inner Edge of Runway

5 TO 100

Outer Edge of Runway Clearance Zone

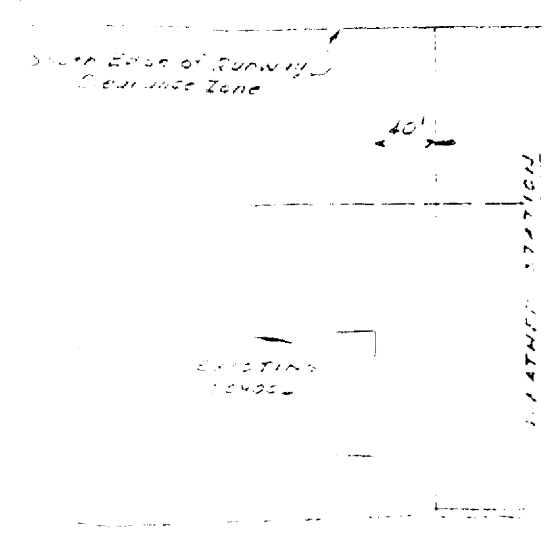

10'

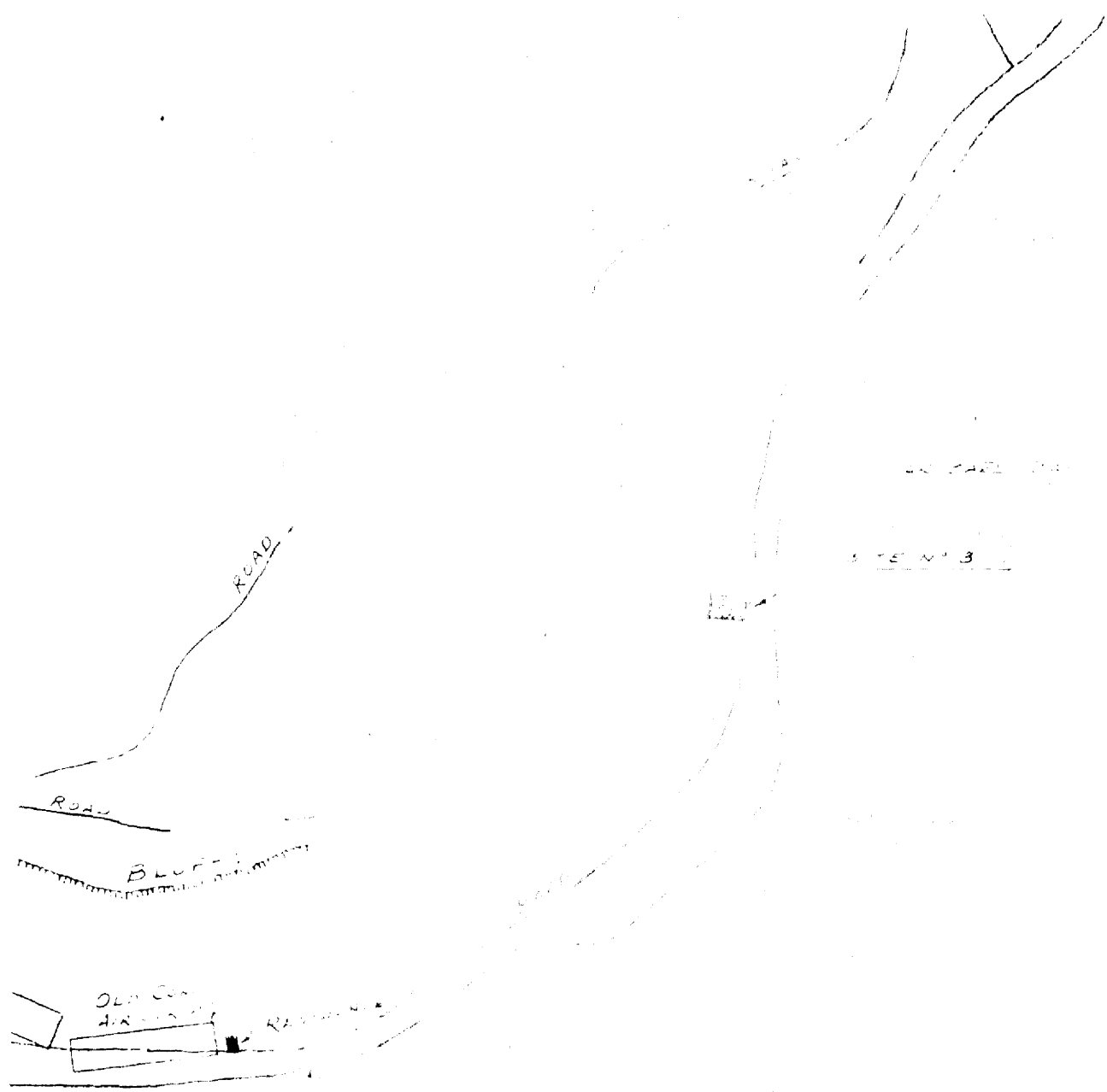
PLATNER STATION

EXISTING HOUSE

REPAIR

NOTE NO. 3





NOTE
ISLAND

CAL 100

REVIS		
NO.	DATE	DESCRIP
1	7-30-56	ADDED DET
		SITES #1, 2
2	2-28-57	PROGRESS WEATHER IN ASSIGNED WORDS

THIS IS AN OFFICIAL DOCUMENT OF THE UNITED STATES.
 IT MAY NOT BE PUBLISHED, REPRODUCED, OR USED FOR
 OTHER THAN OFFICIAL PURPOSES WITHOUT THE PRIOR
 WRITTEN CONSENT OF THE UNITED STATES ATOMIC
 ENERGY COMMISSION AND IS SUBJECT TO RECALL.
 ANY VIOLATION WILL BE SUBJECT TO PUNISHMENT
 UNDER THE LAWS OF THE UNITED STATES.

tags of the National Archives
 thwest Region

