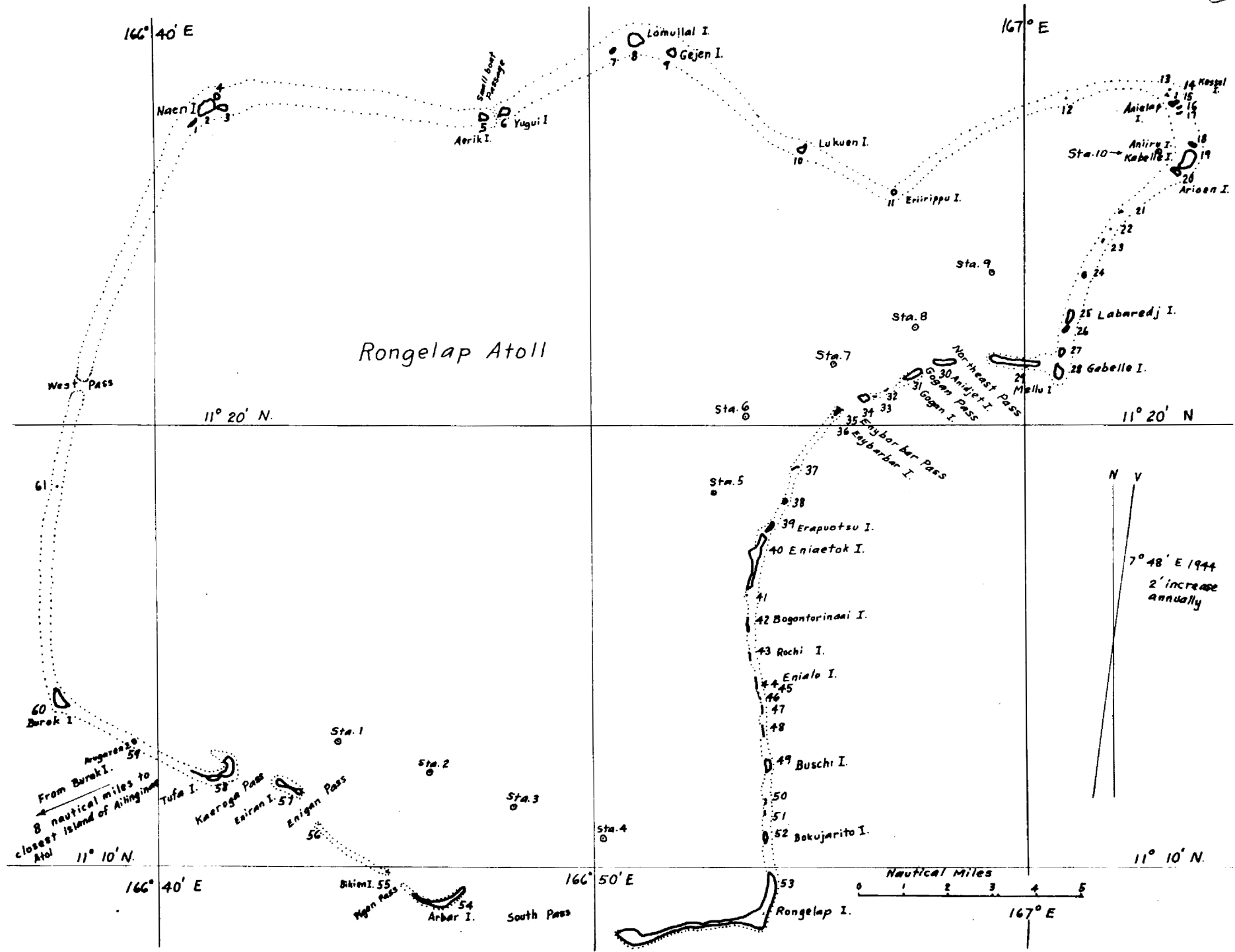
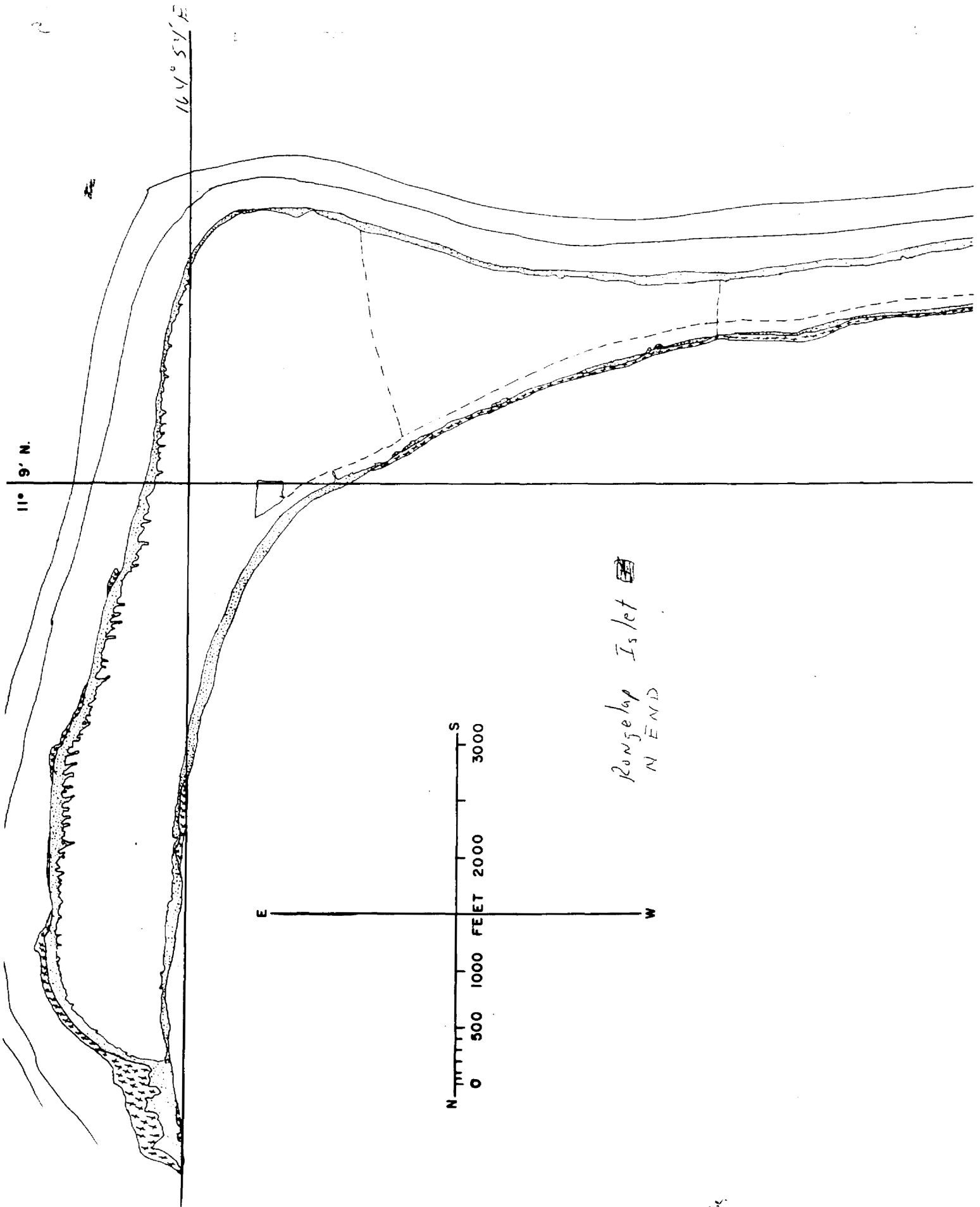


MAPS

## Key to Islands of Rongelap Atoll


1		32
2	Naen	33
3	Yugui	34 Kieshiechi
4	Piganlyaroyaro	35 Enybarbar
5	Aerik	36
6	Yugui	37 Bigannuo
7		38
8	Lomuilal	39 Erapuotsu
9	Gejen	40 Eniaetok
10	Lukuén	41
11	Eriirippu	42 Bogontorinaai
12		43 Rochi
13		44 Enialo
14	(Kessel)	45
15	Anielap	46
16		47 Rigonman
17		48 Weobiji
18	Aniiru	49 Busch
19	Kabelle	50 Roggutsu
20	Namoen	51
21	Mejatto	52 Bokujarito
22		53 Rongelap
23	Yuzugan	54 Arbar
24	Ribiyurigan	55 Bikien
25	Labaredj	56 Eniroruuri
26		57 Eniran
27	Bokoén	58 Tufa
28	Gabelle	59 Arugaren
29	Mellu	60 Burok
30	Anidjet	61 Pokoreppu
31	Gogan	





11° 9' N

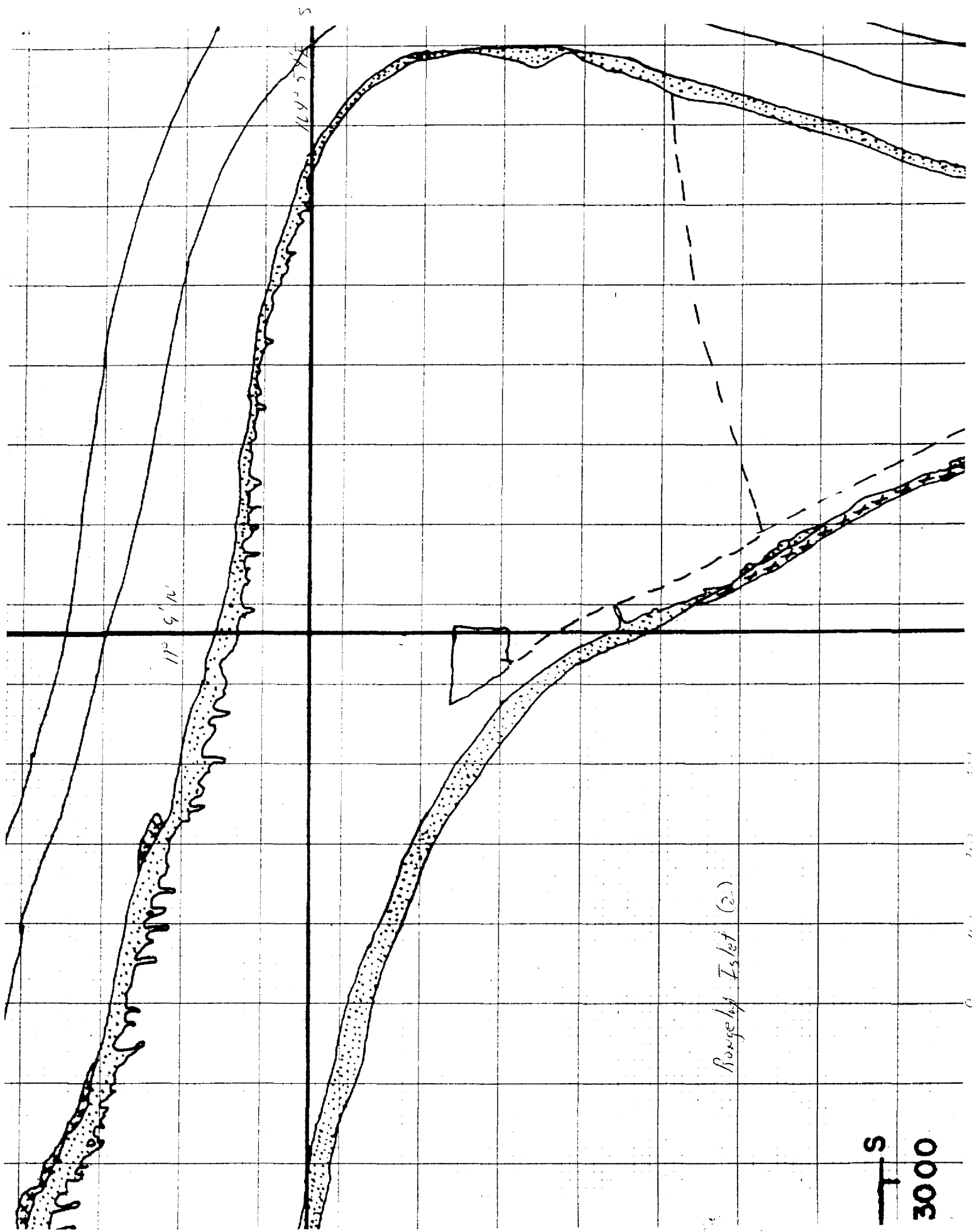
E



Bongelap Islet (1)

0 100 200 300 400 500

DOE ARCHIVES

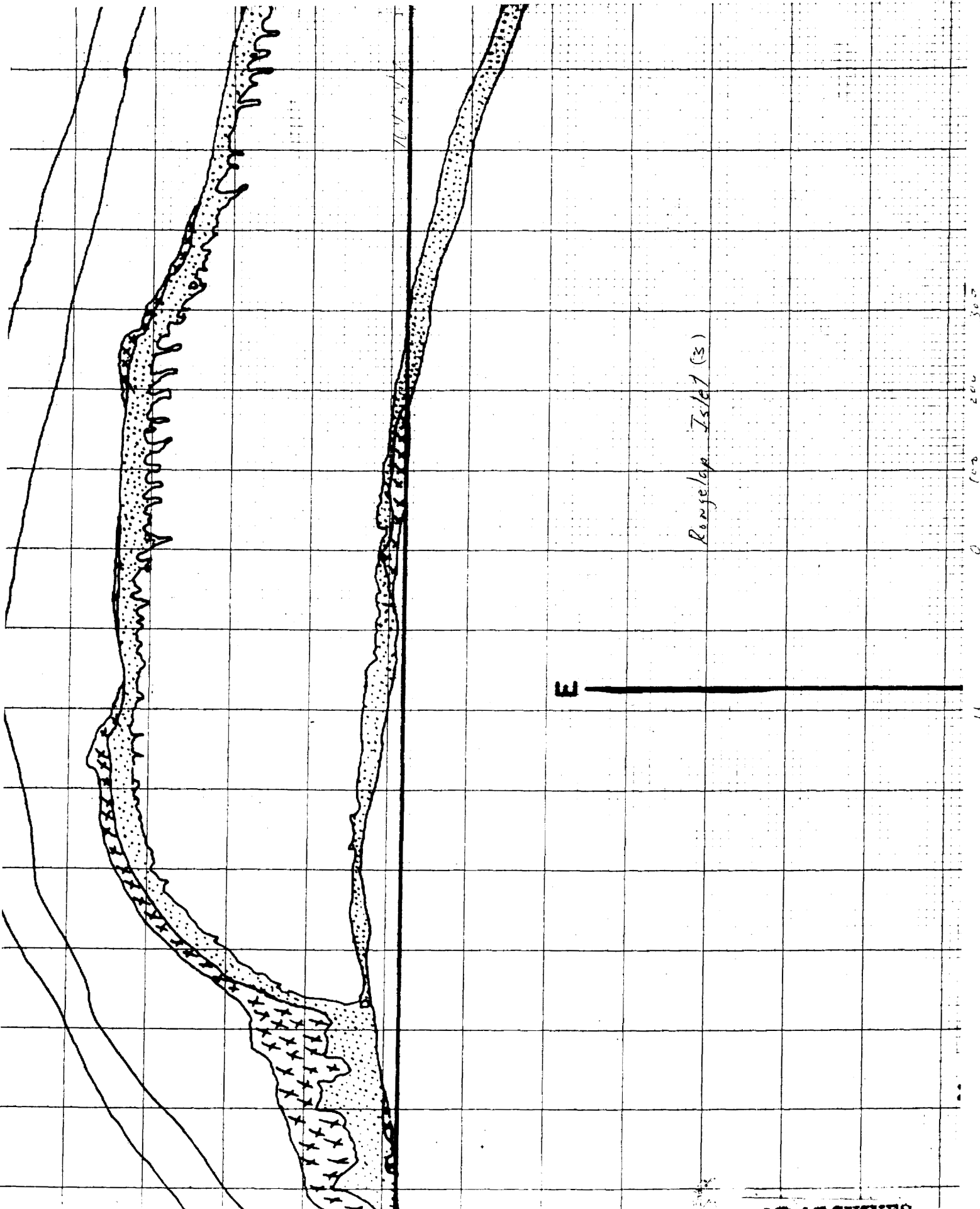


11° 5' N

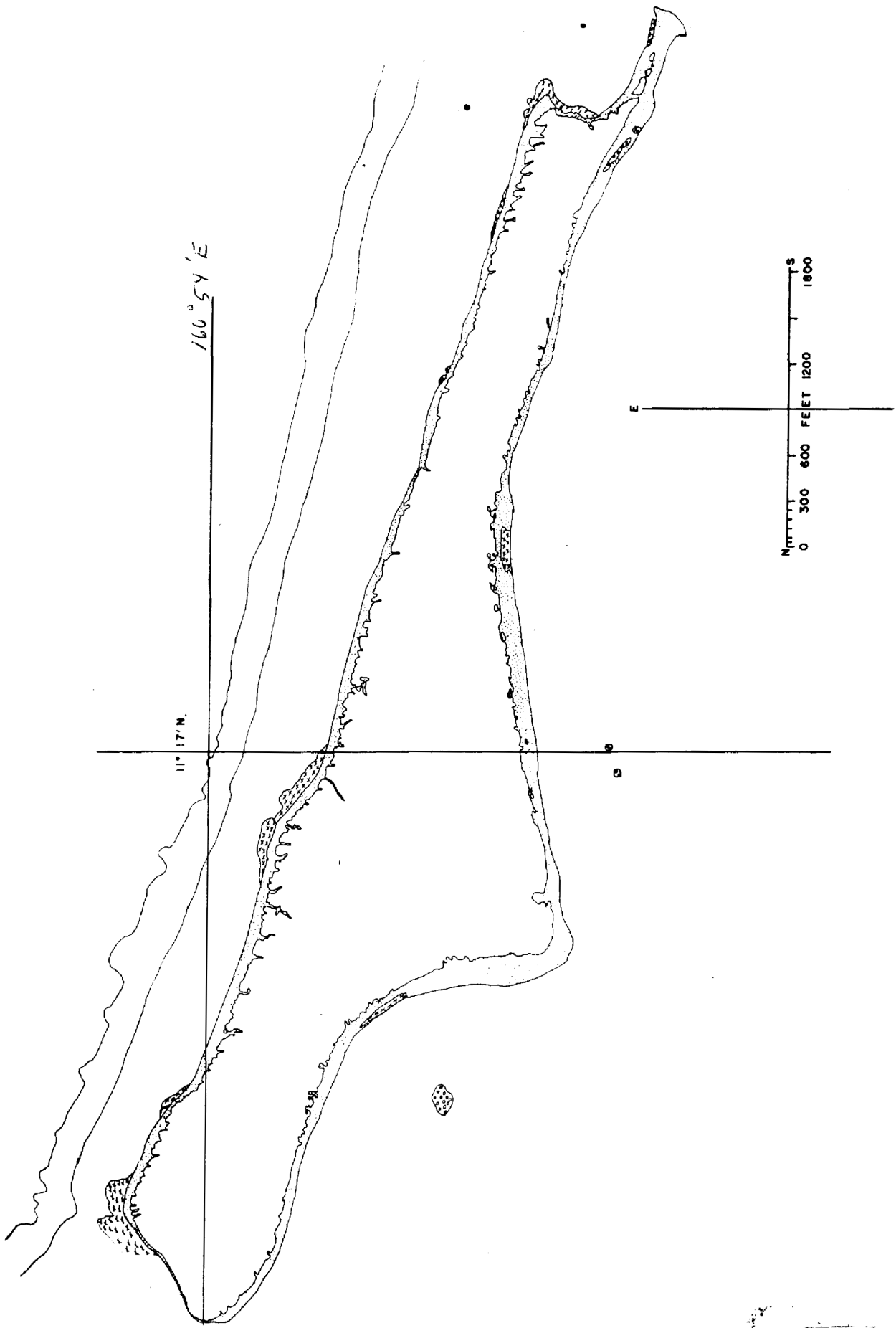
149° 5' E

Rongelap Islet (2.)

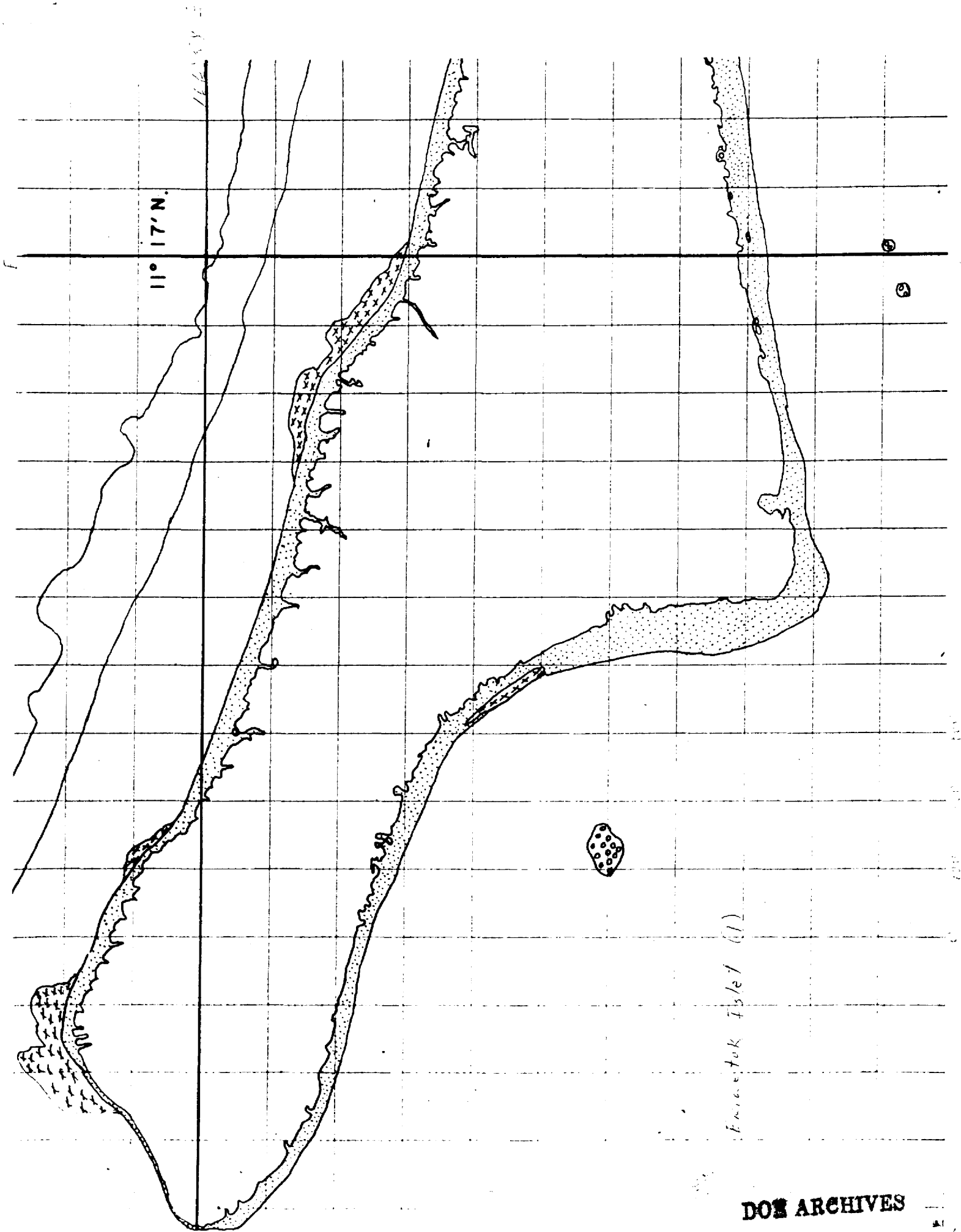
S  
T  
3000



Rongelap Isld (S)




*Eniaetok Islet*



11° 17' N.

Eniwetok Islet (1)

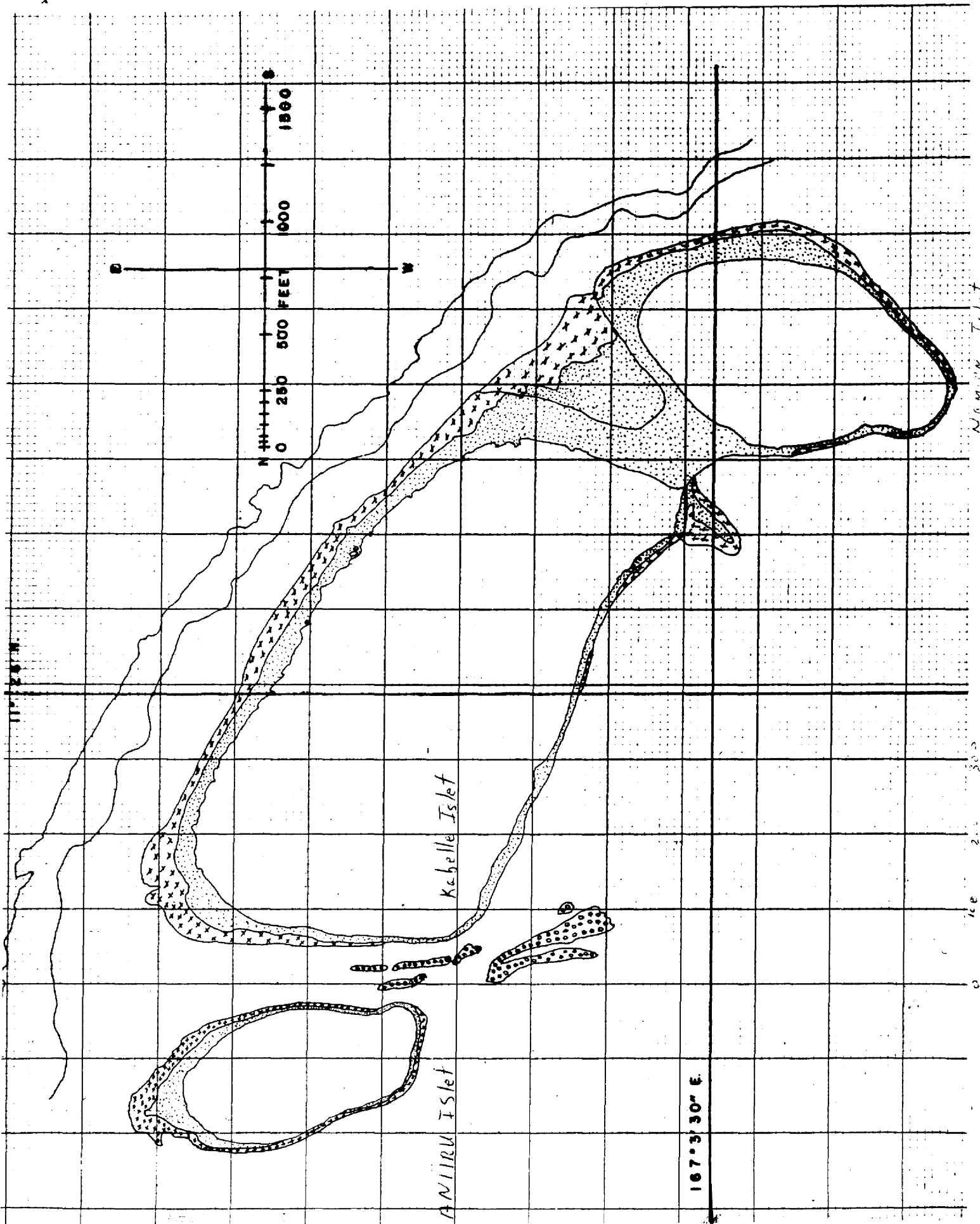


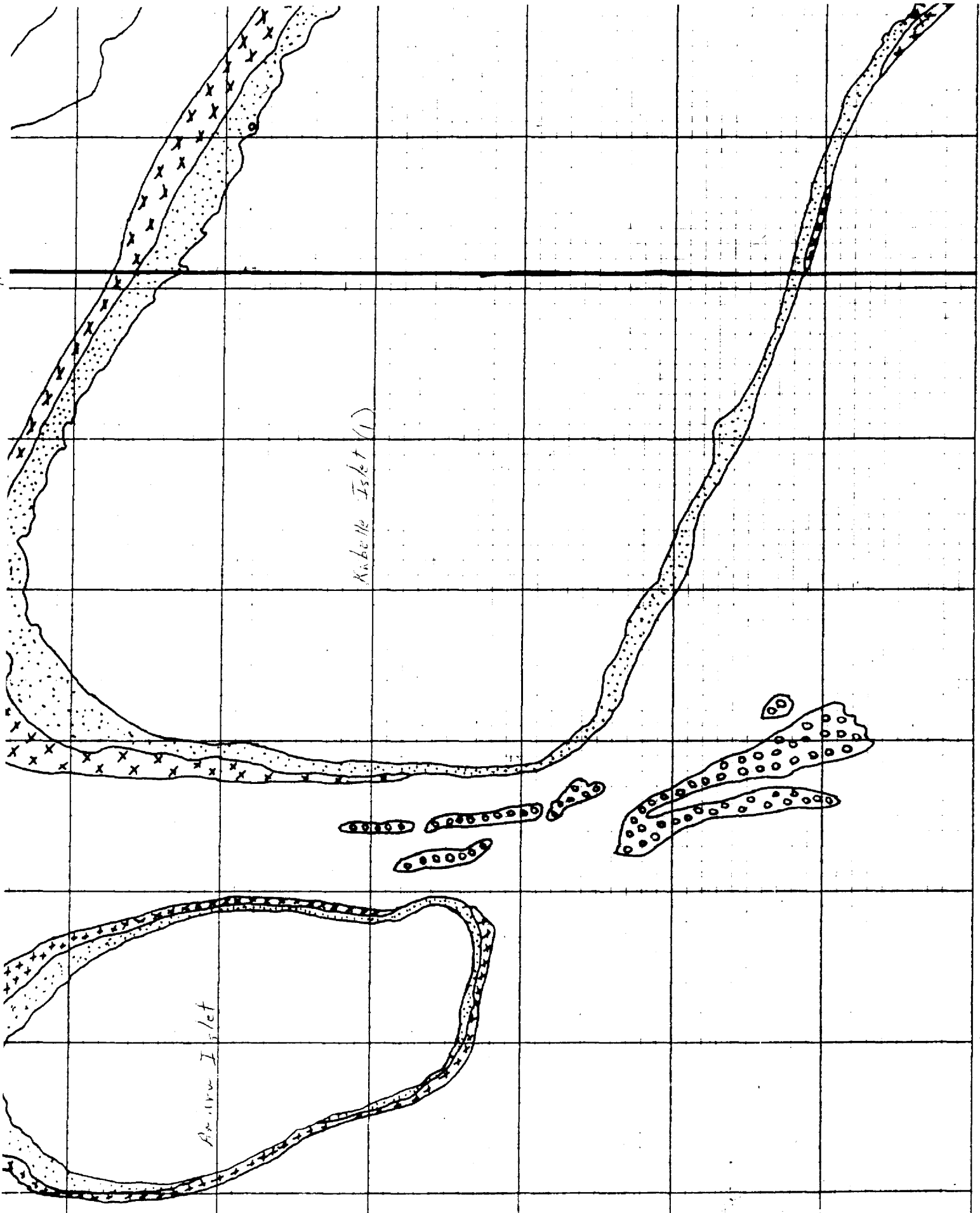
17' N.

166° 54' E

Eniaetok Islet (2)

DOE ARCHIVES

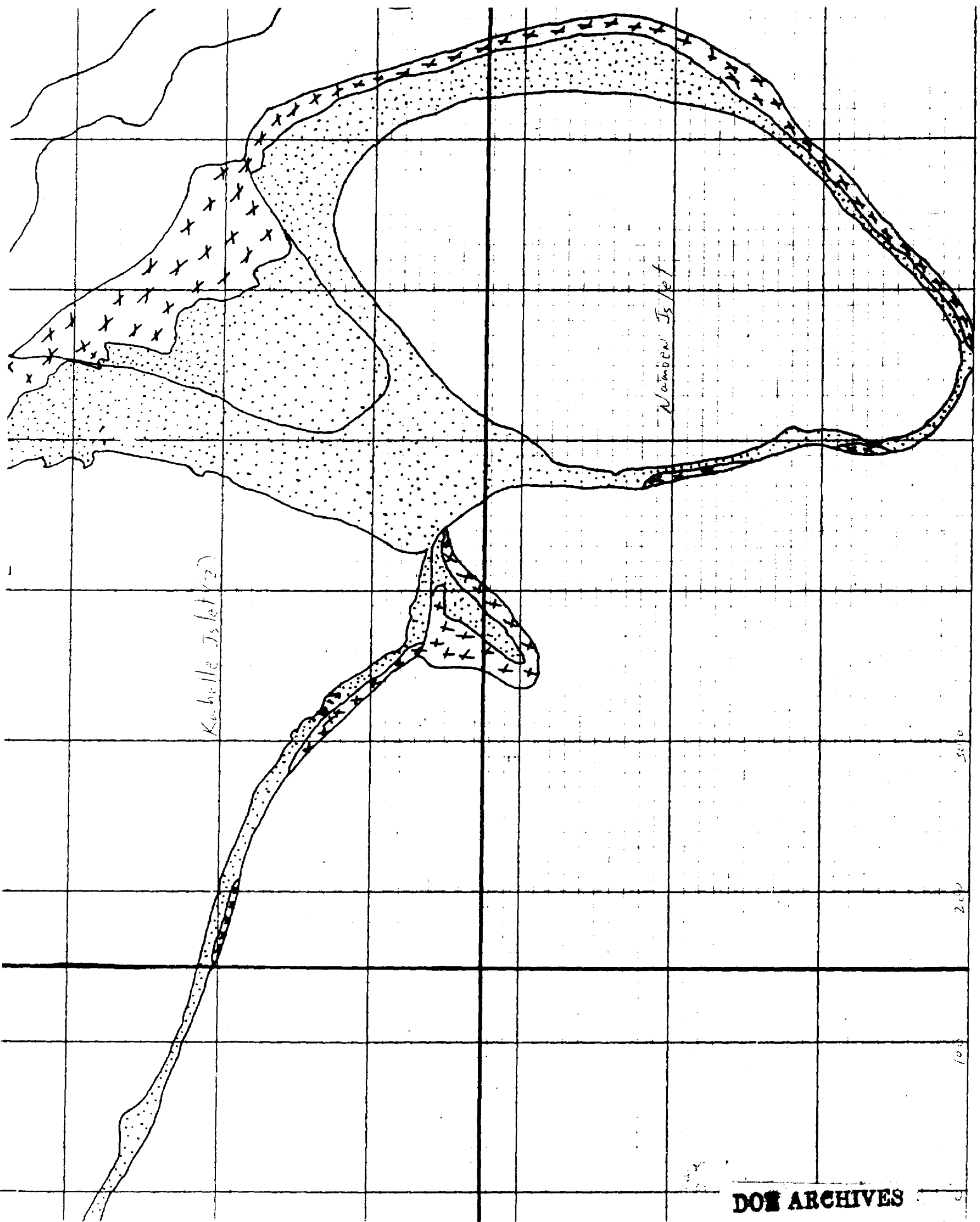




Kūhū No Iki (1)

Aniwa Ilet

5



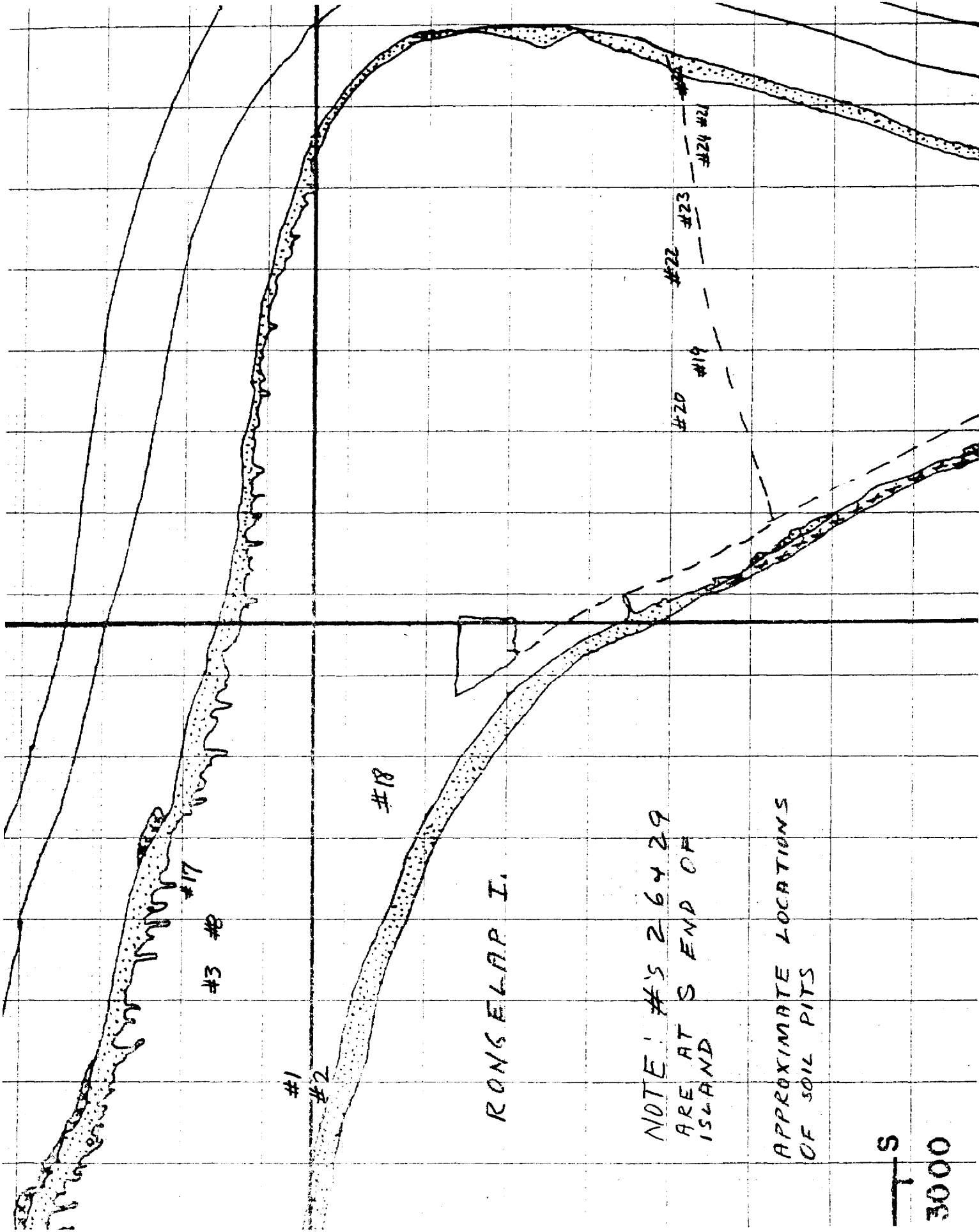
Kambelle Islet (?)

Nansen Islet

500

2000

1000



#18

#17

#3 #8

#1

#2

NOTE: #'s 26429  
ARE AT S END OF  
ISLAND

APPROXIMATE LOCATIONS  
OF SOIL PITS

S  
3000

RONGELAP I.

