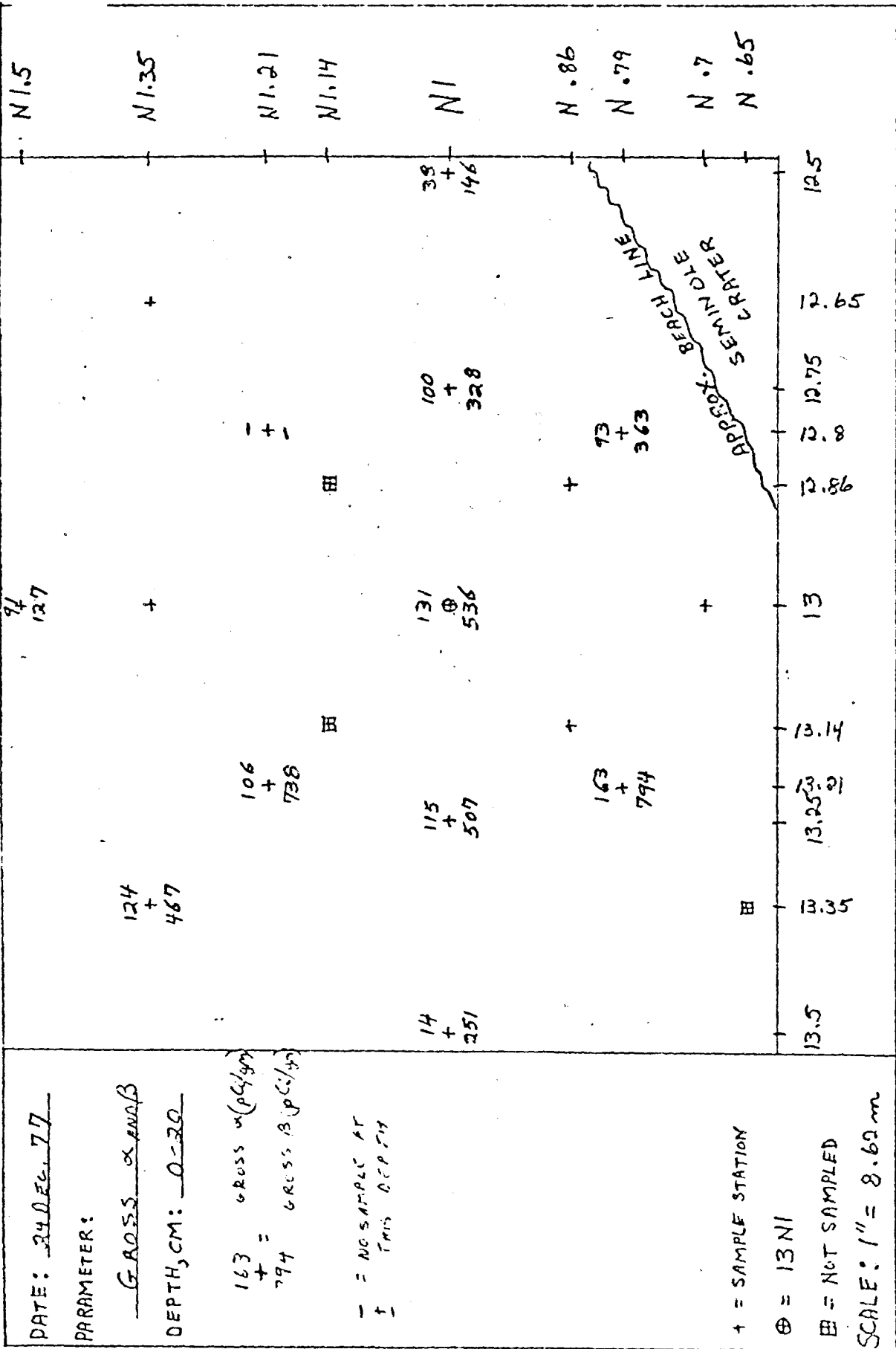


DATA COLLECTION POINTS IN VICINITY OF LOCATION 13NI, BOKEN ISLAND



DATE: 24 Dec. 77

PARAMETER: GROSS α AND β

DEPTH, CM: 0-30

163 GROSS α (p.c./yr)
 +
 794 GROSS β (p.c./yr)

- = NO SAMPLE AT THIS DEPTH

⊕ = SAMPLE STATION

⊞ = NOT SAMPLED

SCALE: 1" = 8.62 m

REMARKS: BEST COPY AVAILABLE.

REPOSITORY: P.N.N.L.

COLLECTION: Marshall Islands

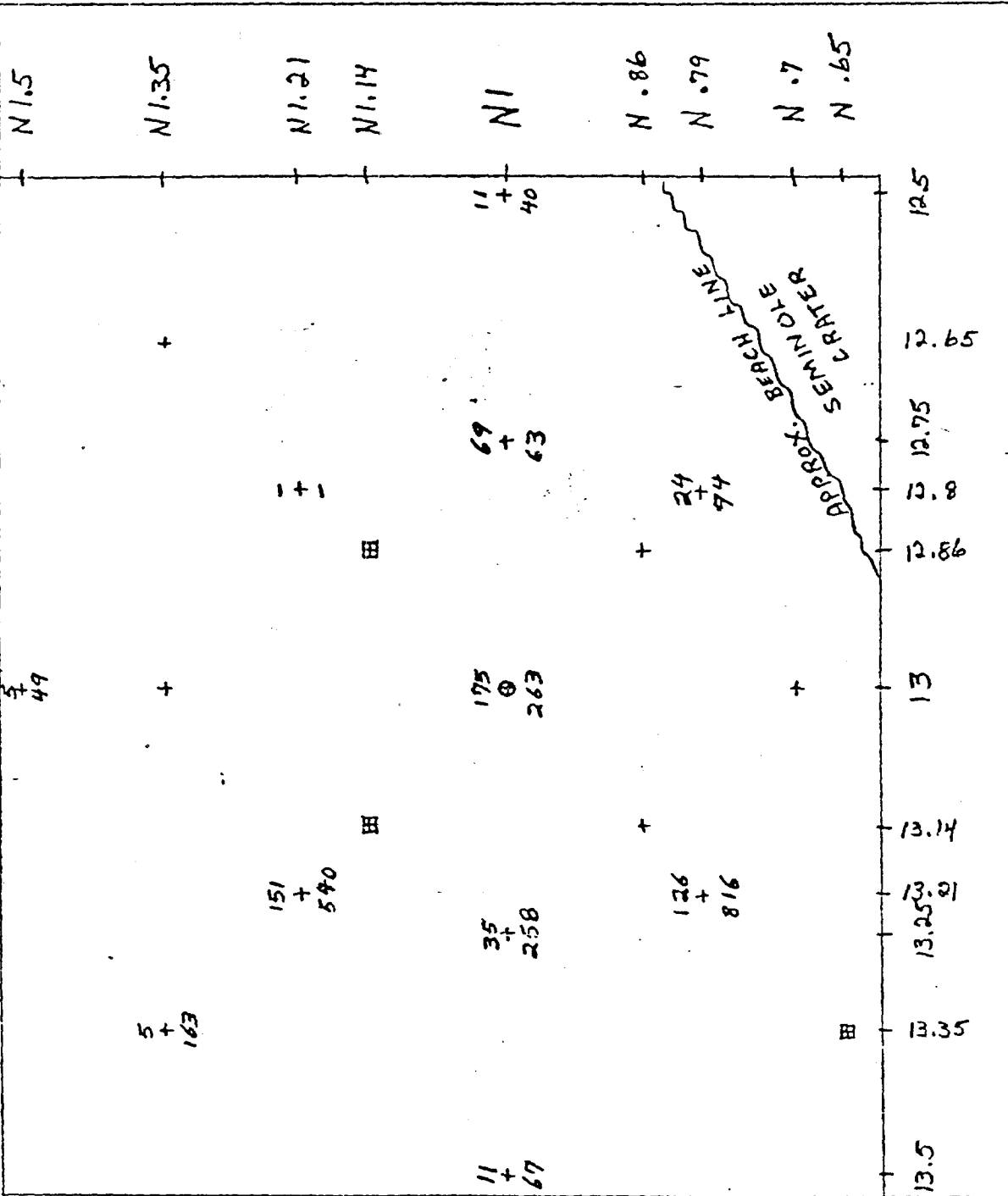
BOX NO.: 5685

FOLDER: EAG Soil

DOCUMENT DOES NOT CONTAIN ECI

Reviewed by: [Signature] Date: 4/20/97

DATA COLLECTION POINTS IN VICINITY OF LOCATION 13N1, BOKEN ISLAND



DATE: 24 DEC. 77

PARAMETER: GROSS α AND β

DEPTH, CM: 30-40

126 GROSS α, pCi/gm
+ =
816 GROSS β, pCi/gm

⊞ = NO SAMPLE AT THIS DEPTH

+ = SAMPLE STATION

⊕ = 13N1

⊞ = NOT SAMPLED

SCALE: 1" = 8.62 mm

REMARKS:

DATA COLLECTION POINTS IN VICINITY OF LOCATION 13NI, BOKEN ISLAND

DATE: 34 DEC 77

PARAMETER:

GROSS α AND β

DEPTH, CM: 40-60

73 GROSS α , PC/GM

580 GROSS β , PC/GM

+ = NO SAMPLE AT THIS DEPTH

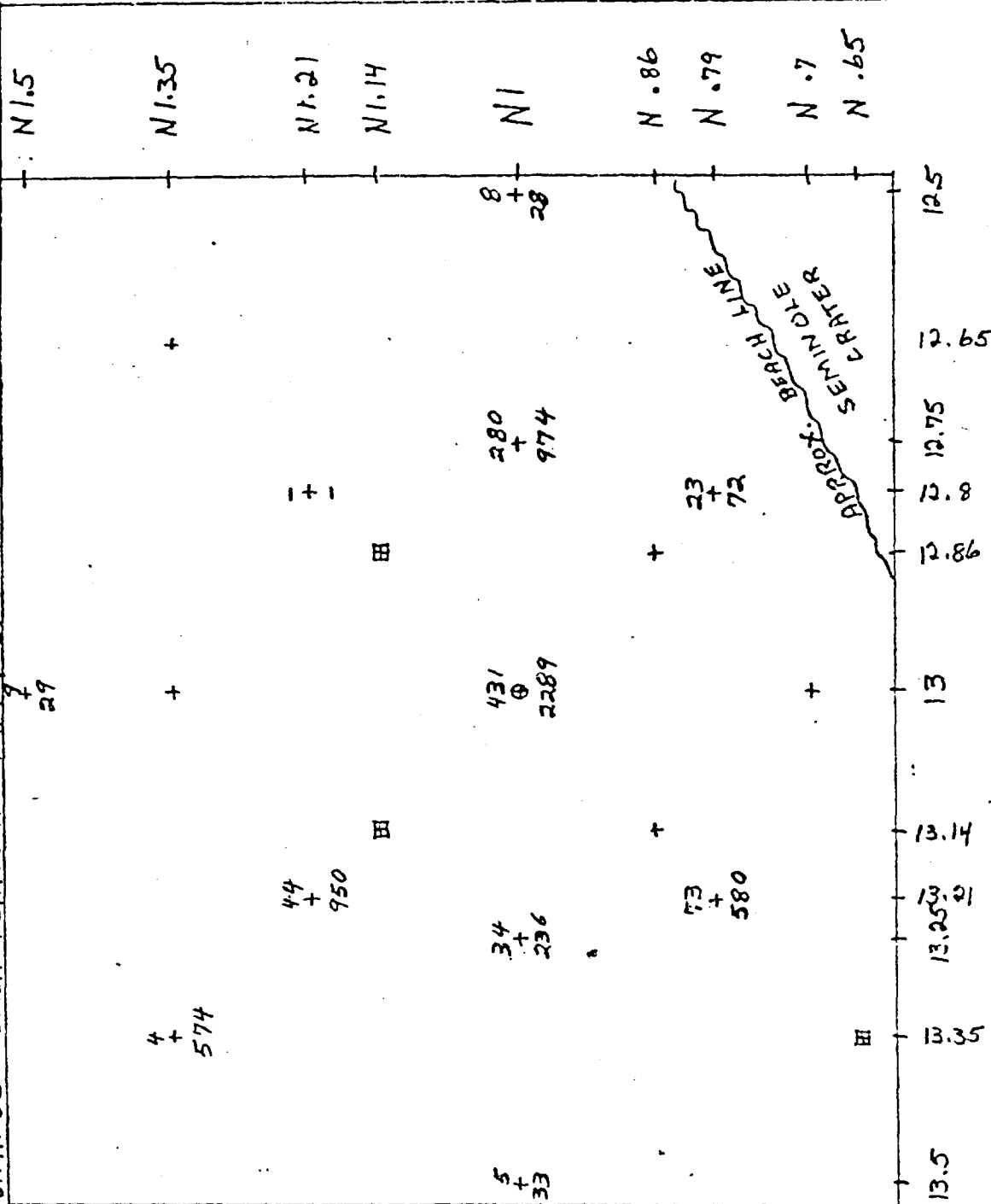
+ = SAMPLE STATION

⊕ = 13NI

⊞ = NOT SAMPLED

SCALE: 1" = 8.60 m

REMARKS:



13.5 13.25 13.14 13 12.86 12.8 12.75 12.65 12.5

APPROX. BEACH LINE
SEMINOLE CRATER

DATA COLLECTION POINTS IN VICINITY OF LOCATION 13NI, BOKEN ISLAND

DATE: 24 DEC 77

PARAMETER:

GROSS α AND β

DEPTH, CM: 30-100

91 GROSS α , PC/gm

+ = GROSS β , PC/gm

⊕ = NO SAMPLE AT THIS DEPTH

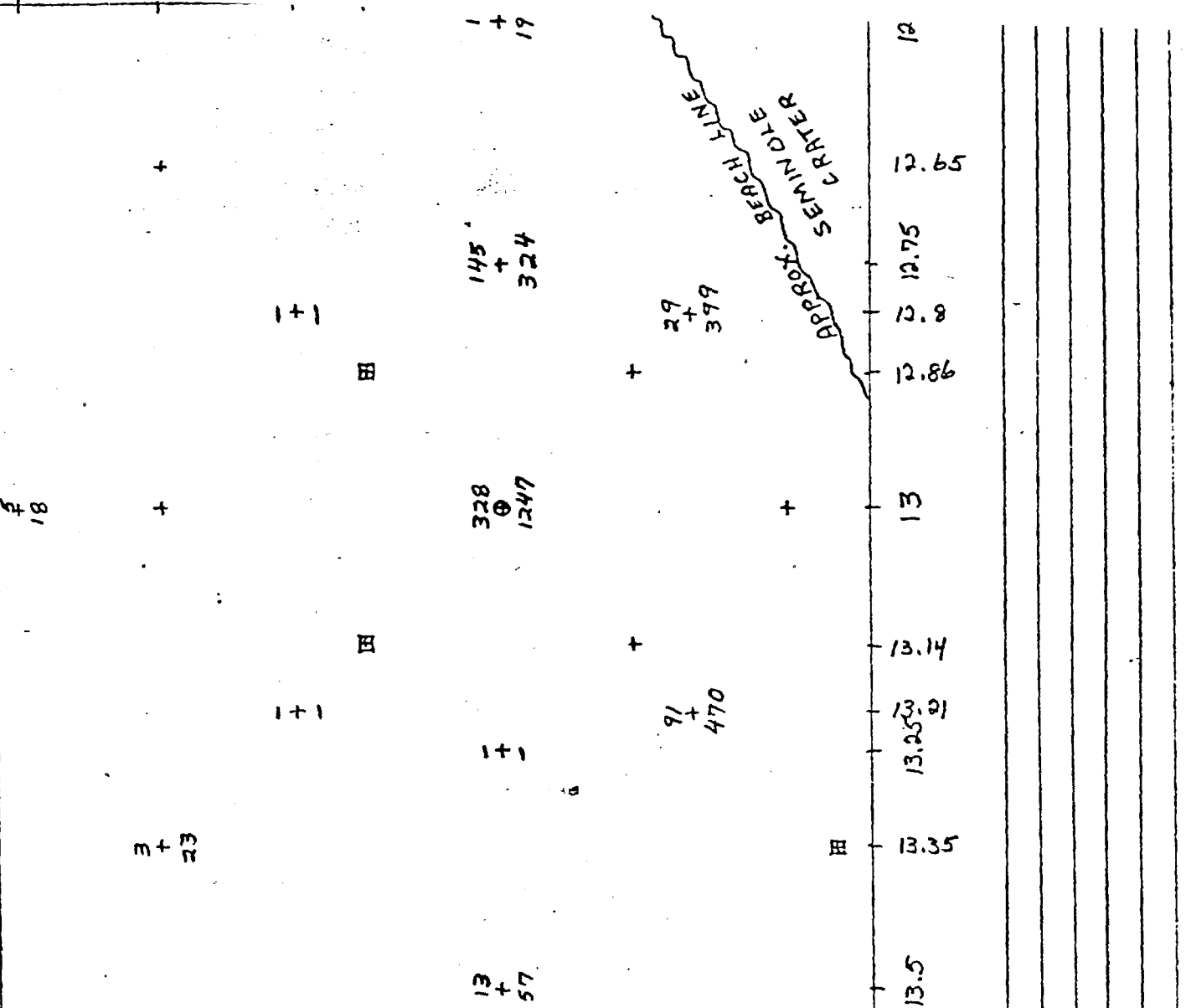
+ = SAMPLE STATION

⊕ = 13NI

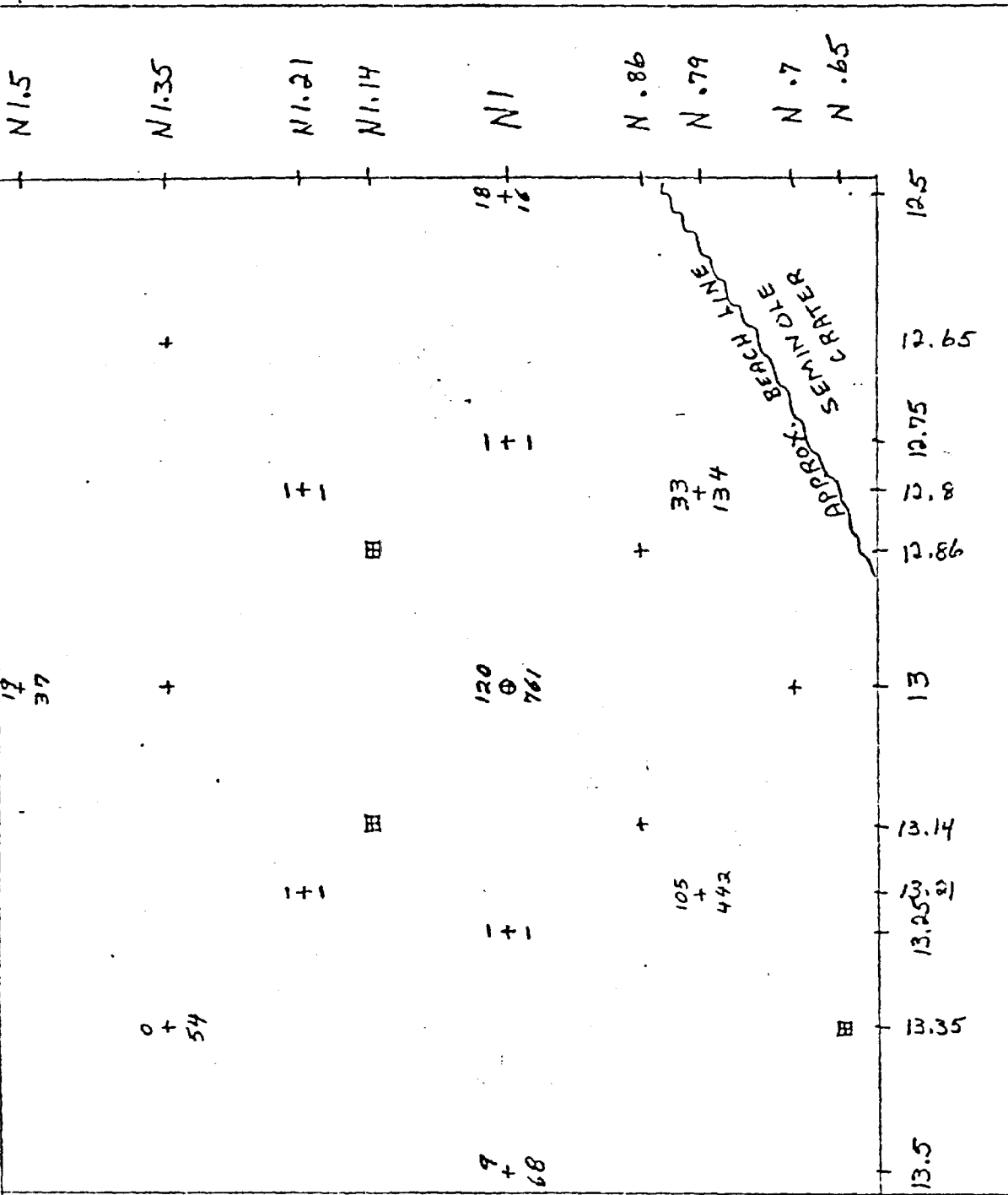
⊞ = NOT SAMPLED

SCALE: 1" = 8.62 m

REMARKS:



DATA COLLECTION POINTS IN VICINITY OF LOCATION 13NI, BOKEN ISLAND



DATE: 24 DEC 77

PARAMETER: GROSS α AND β

DEPTH, CM: 13.5

13 = GROSS α, pCi/gm
 442 = GROSS β, pCi/gm

⊞ = NO SAMPLE AT THIS DEPTH

+ = SAMPLE STATION

⊕ = 13NI

⊞ = NOT SAMPLED

SCALE: 1" = 8.62 m

REMARKS: