

405725

R

~~SECRET~~

11 40

11 30

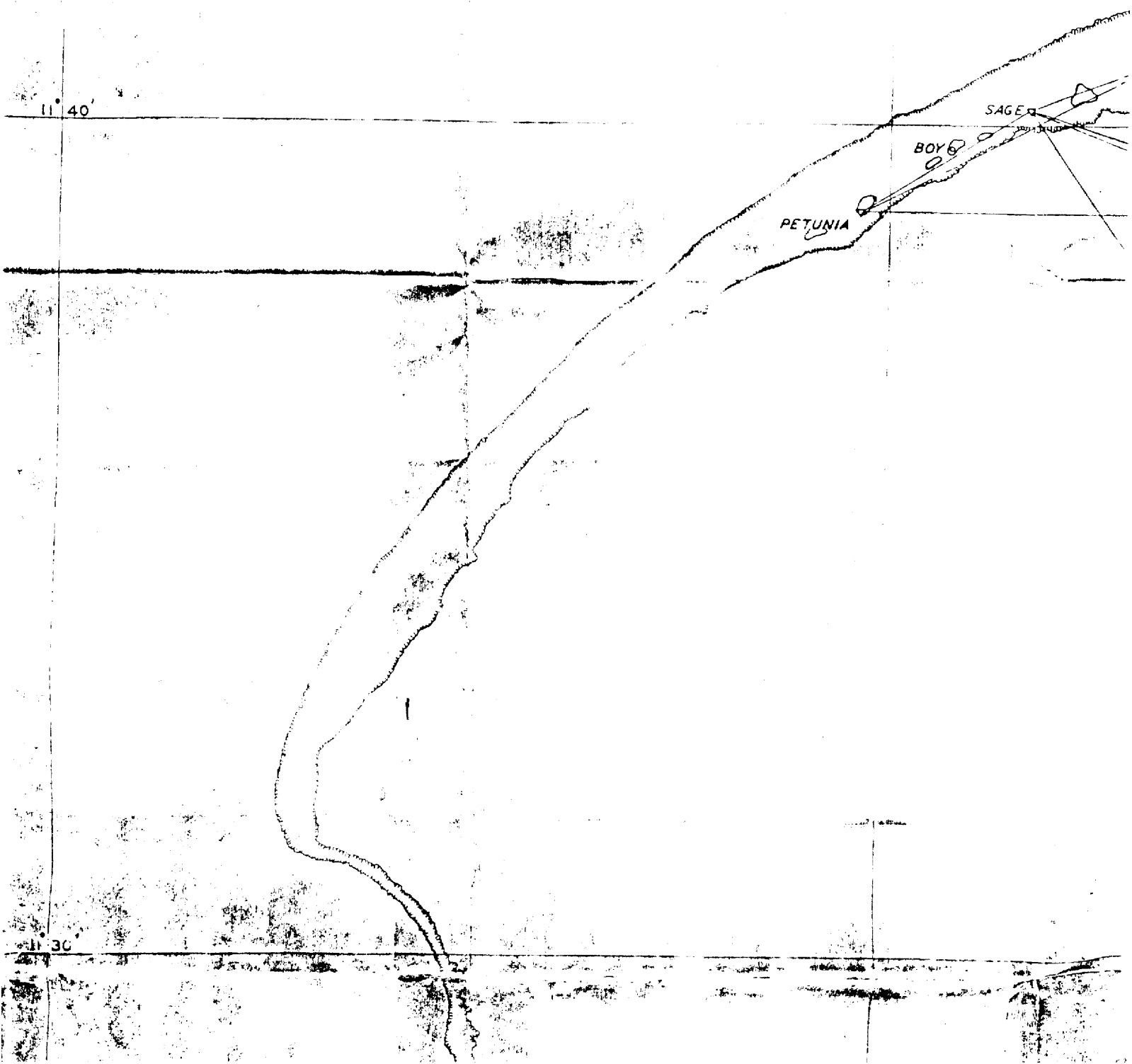
11° 40'

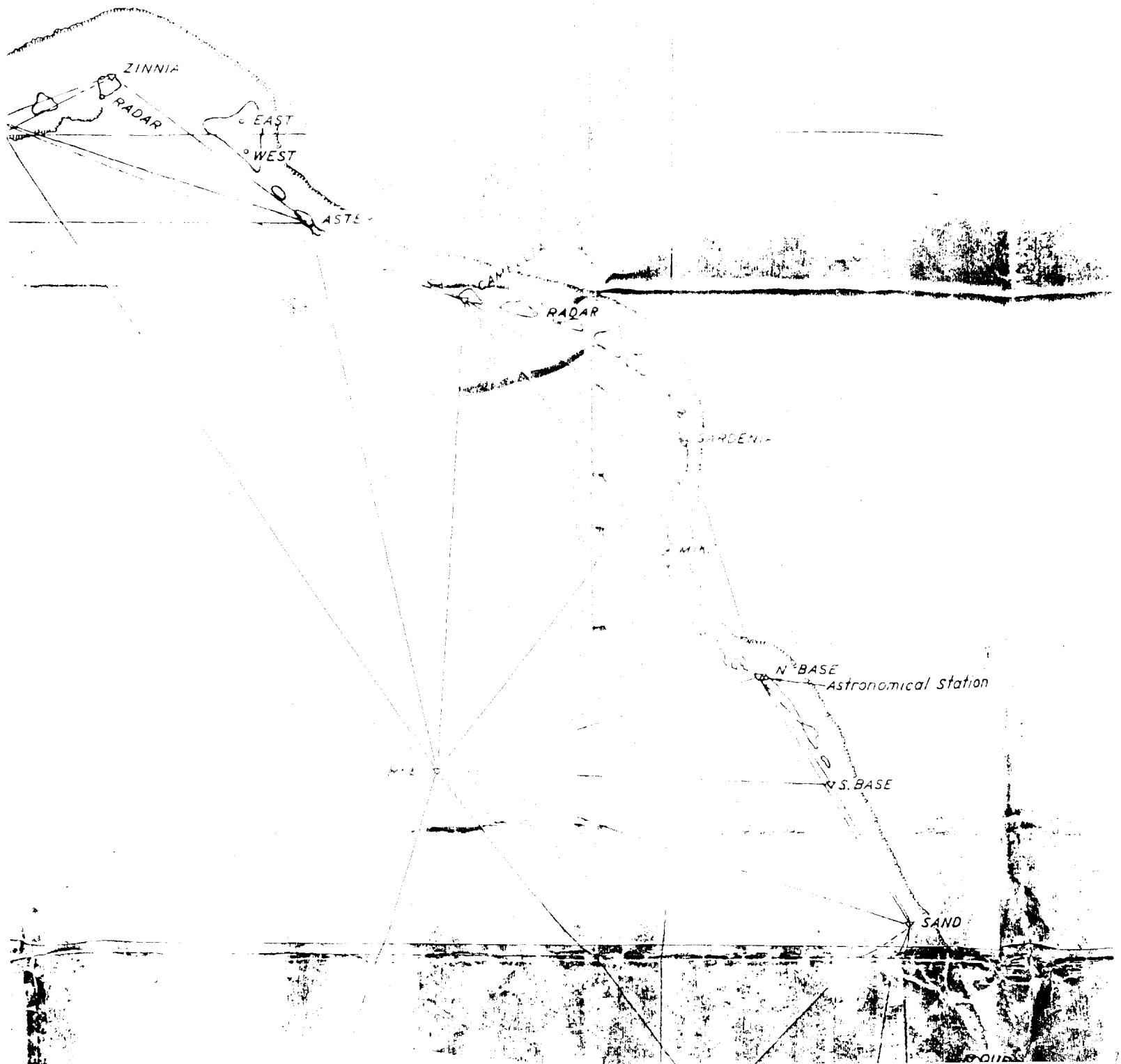
SAGE

BOY

PETUNIA

11° 30'







NATIONAL ARCHIVE
DEPOSITORY PAKISTAN SOUTHWEST REGION

COLLECTION RG 326 ATOMIC ENERGY COMMISSION

~~FOUNDER~~ 19 OCT 1944
~~MEMBER~~ HORIZONTAL CONTROL T/S No. 1 US NAVY

~~NO. 1~~ 144474 (#1084) A16429 326-65AG170

836.0240 SEC 11

30

0.1


GRIN'S

11° 20'

162° 00'

162° 10'

11



TRIANGULATION SKETCH

USS BOWDITCH

SURVEY OF

ENIWETOK ATOLL

MARSHALL ISLANDS

APRIL - JUNE - 1944

SCALE 1:100,000

Classified
by authority

by _____

11

ADDITIONAL CHARTED STATIONS

- ♦ OCCUPIED STATION
- ♦ INTERSECTION STATION

NOTE: TRACED FROM H.C.
FIELD CHART N° 2012

162° 30'

DECLASSIFIED PER DOE
LETTER DATED JULY, 15, 1994
FROM ANTON SINISCALLO TO
DIANE S. NIXON

OFFICIAL USE ONLY

Classification cancelled (or changed) to
by authority of

SFO - Letter, Dated 15 Jan 54 - Symbol DO-4

(Official authorizing change in classification)

E. Ball
(Name of person making the change)

DOWN GRADED
RESTRICTED
7/17/56
(Date)

This document consists of ... 1 ... pages
Fig. ... of ... 2 ... copies. Series A

This material contains information affecting the
national defense of the United States within the mean-
ing of the Espionage laws, Title 18, U.S.C., Secs. 793
and 794, the transmission or revelation of which in any
manner to an unauthorized person is prohibited by law.

SECRET