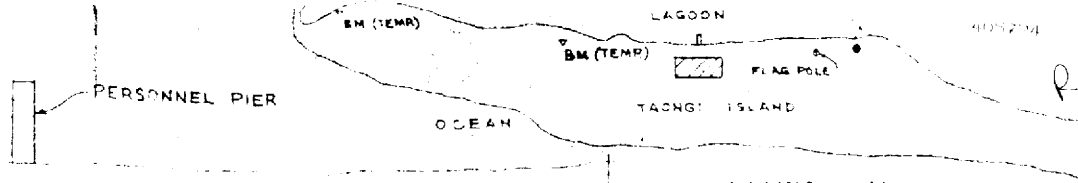


OFFICIAL USE ONLY

# LAGOON




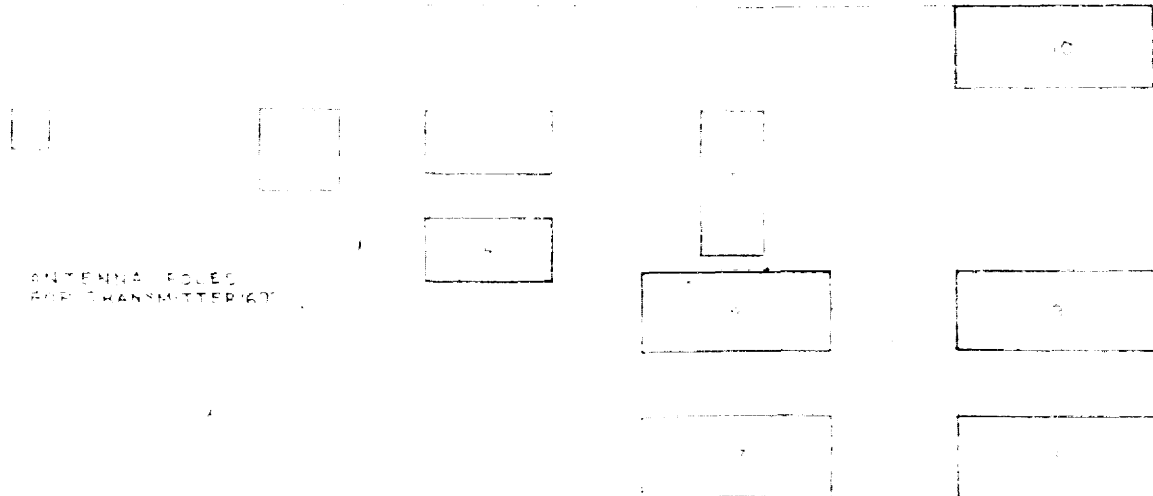
LOCATION MAP

REPOSITORY NATIONAL ARCHIVES  
PACIFIC SOUTHWEST REGION

COLLECTION RC 326 ATOMIC ENERGY COMMISSION

BOX No 52070 (#28) A16164 326-650730

FOLDER DATA - TARAUA - GENERAL



- BUILDING SCHEDULE**
- 1. OPERATIONAL SUPPLY STORE
  - 2. OPERATIONAL SUPPLY STORE
  - 3. OPERATIONAL SUPPLY STORE
  - 4. OPERATIONAL SUPPLY STORE
  - 5. OPERATIONAL SUPPLY STORE
  - 6. OPERATIONAL SUPPLY STORE
  - 7. OPERATIONAL SUPPLY STORE
  - 8. OPERATIONAL SUPPLY STORE
  - 9. OPERATIONAL SUPPLY STORE
  - 10. OPERATIONAL SUPPLY STORE
  - 11. OPERATIONAL SUPPLY STORE

OFFICIAL USE ONLY

THIS IS AN OFFICIAL DOCUMENT OF THE UNITED STATES. IT MAY NOT BE PUBLISHED, REPRODUCED, OR USED FOR OTHER THAN OFFICIAL PURPOSES WITHOUT THE PRIOR WRITTEN CONSENT OF THE UNITED STATES ATOMIC ENERGY COMMISSION AND IS SUBJECT TO RECALL. ANY VIOLATION WILL BE SUBJECT TO PUNISHMENT UNDER THE LAWS OF THE UNITED STATES.

DRAWN BY JWB

CHECKED BY A.E.C.

H. & N. APPROVAL

A. E. C. APPROVAL

WEATHER STATION SITE  
 TAONGI ISLAND - TAONGI ATOLL  
 SITE

HOLMES & NARVER, INC.  
 ENGINEERS - CONSTRUCTORS

DATE 1942

FIG. NO. 2144